
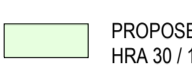



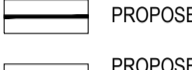



NOTES:

- THIS DRAWING IS TO BE READ IN CONJUNCTION WITH ALL OTHER RELEVANT DRAWINGS. ANY DISCREPANCIES, ERRORS OR OMISSIONS TO BE BROUGHT TO THE ATTENTION OF THE ENGINEER/PROJECT MANAGER.

KEY:

-  PROPOSED FOOTWAY CONSTRUCTION (ASPHALT)
-  PROPOSED CARRIAGEWAY CONSTRUCTION HRA 30 / 14 - 40mm
-  PROPOSED CARRIAGEWAY CONSTRUCTION HRA 30 / 14 (RED STONE) - 40mm TO 75mm
-  PROPOSED TACTILE PAVING - GREY BLISTER
-  EXISTING ROAD MARKINGS
-  PROPOSED ROAD MARKINGS
-  PROPOSED WAITING RESTRICTION MARKINGS (DOUBLE SINGLE YELLOW LINES)



LOCATION PLAN
SCALE 1:10000

Rev	Drawn	Checked	App'd	Description	Date
P01	JR	PP	PP	First Issue	11/05/2023

Purpose of Issue
S2 - Issued for Information

Classification
Public



Project
**Braidburn Terrace
Active Travel Improvements**

Drawing
**Information Plan
Sheet 3 of 4**

Scale @ A1	Drawn	Checked	Approved
1:250	JR	PP	PP

Project No.	Date
CS098129	11/05/2023

Project - Originator - Zone - Level - File Type - Role - Number	Revision
BTA-CAP-GEN-XX-DR-C-0003	P01



7 Lochside View, Edinburgh Park, Edinburgh, EH12 9DH, UK
T+ 44 (0) 131 344 2300, F+ 44 (0) 131 344 2301
wsp.com



© Crown Copyright and database right 2021. All rights reserved. Ordnance Survey 100046668.
 © Capita Property and Infrastructure Ltd G:\SIC\Transport Design & Delivery\T02\000059 Braidburn Terrace Junction (Capita)\9. GA Drawings for Public Sharing\Braidburn Terrace Information Drawings May Final AD.dwg

Print Date: 22/05/2023 11:28:18